

Area 1 relates to the city centre. West Yorkshire Police have provided information that the nature of the city centre is such that the problem areas and cumulative impact is directly related to the style of businesses opening in that area and their clientele.

In addition the close proximity of a number of venues on a street can result in difficulties in identifying individual premises as causing problems which can be dealt with via an action plan or a review process.

As a consequence the closure or opening of businesses can have a dramatic effect on reported crime and reported incidents in an area. While individual premises are dealt with using the review process, there are areas in Leeds city centre which may temporarily become saturated as new businesses open or existing businesses change their style of operation.

In addition the council recognises that a previous problem area can be improved by the introduction of new styles of business types, such as food led premises, and seeks to encourage this.

This dynamic nature has created difficulties in setting a policy for the city centre that will be relevant for five years until the next formal review. Therefore the council will adopt an approach of designating areas within the city centre CIP as 'red' or 'amber' based upon an analysis of night time economy related issues that are relevant to the licensing objectives. Areas that are considered highly saturated will be designated as red areas.

The council will seek to refuse all applications in these **red areas** on the basis that the impact on the licensing objectives are at such a level that the area cannot support any more premises opening or extending their hours no matter how impressive the concept or application is. The council will only grant applications in the red zone in exceptional cases.

An **amber area** is an area which is of concern based upon an analysis of night time economy related issues that are relevant to the licensing objectives, and the council will expect applicants to offer additional measures tailored to the problems in that area.

All other areas within the city centre CIP will be designated **green areas** where good quality applications will be generally be more acceptable even though the area is a CIP area.

It is the council's policy, on receipt of relevant representations, to

- refuse new and variation applications in the red area
- to seek additional measures for new and variation applications in the amber area
- To seek good quality applications for application in the green area

This applies to alcohol led premises such as bars, pubs and nightclubs, and for premises seeking late night refreshment such as takeaways and late opening restaurants.

The Licensing Act 2003 Statement of Licensing Policy 2014-2018 recognised that the night time economy in Leeds City Centre is dynamic and constantly changing. The council want a cumulative impact policy that can respond to the changing nature of the city centre and so provides this additional document which is reviewed every twelve months to ensure that the CIP zones remain relevant and current with regards to West Yorkshire Police data.

## **Changes in the last year**

West Yorkshire Police has produced a crime and calls for service report "Analysis of Leeds City Centre high volume night-time economy related crime" dated 19/09/2014 which has been referred to when reviewing the red and amber zones for 2015. This report is referred to as the Police report in this document.

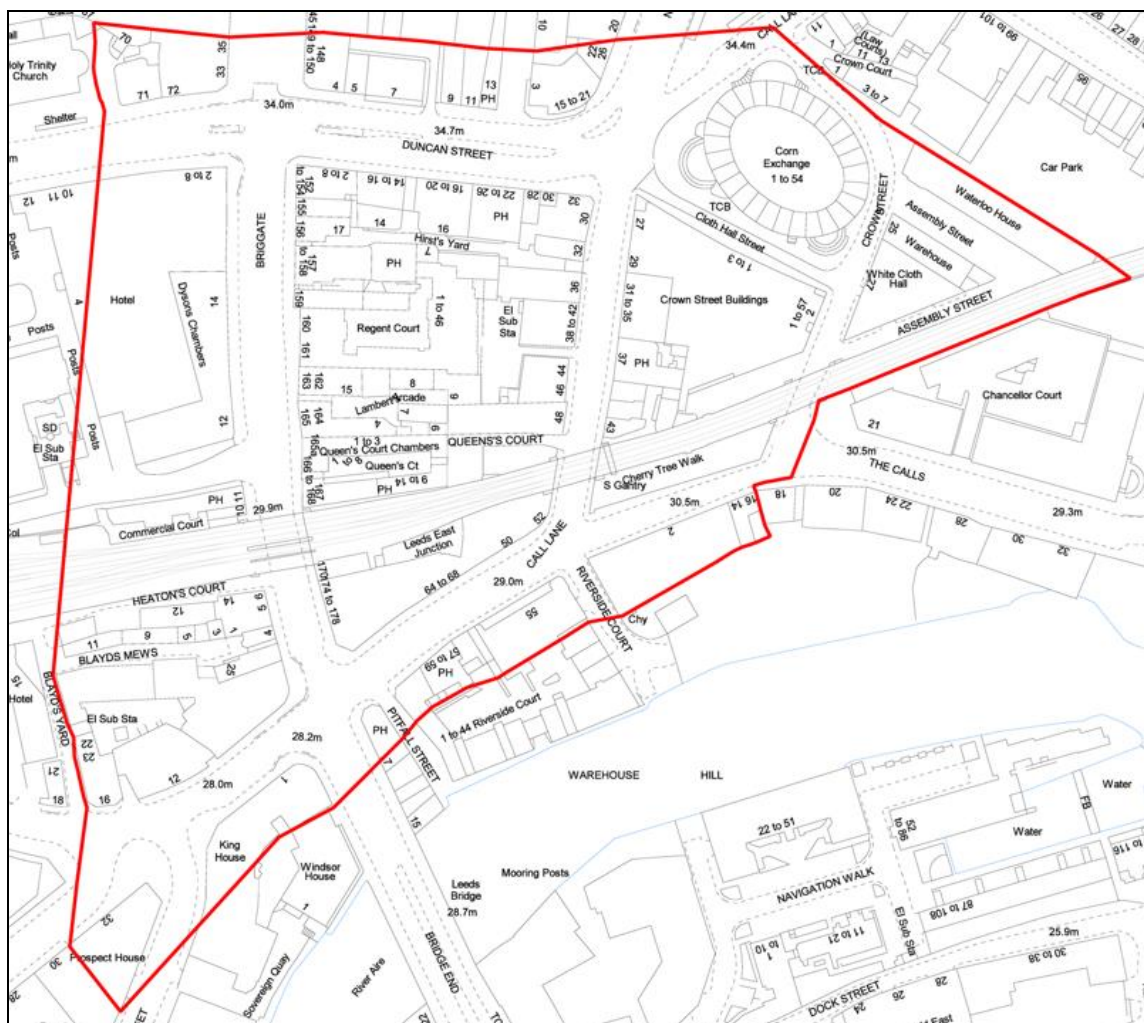
There are two distinct areas in the city where extra police resources are deployed on a regular basis. These areas are the Call Lane area and the Albion Street/Woodhouse Lane area. Premises in those areas also deploy street marshals at their own expense as it has been recognised that incidents on the street require extra attention and that early intervention can prevent an escalation in the severity of incidents on the street.

## Call Lane Red Area

The Police report shows that the hotspot area of Call Lane is moving slightly west. The block of premises bounded by Briggate (also known as lower Briggate), Call Lane and Duncan Street is predominantly the hot spot area this year, with the emphasis being taken away from the area behind the Corn Exchange. This could be a temporary shift as a number of premises have closed on Assembly Street, but still retain a licence. West Yorkshire Police Licensing Department still report ongoing work with premises in this area, with action planning and reviews of licence premises occurring in the last 12 months. Therefore although the crime statistics show a drop in incidents when compared to previous years, this area remains in the red area this year due to the increase in enforcement action taken by West Yorkshire Police.

Since the last review in December 2013, the council has moved forward with the Lower Kirkgate Townscape Heritage Initiative (THI) which is a regeneration programme that seeks to bring back into use a number of vacant or underused historic properties in the area. This area was included in the red area of the cumulative impact policy in 2012, as there were concerns about dispersal of problems from the Call Lane area into this area of Kirkgate. The Police report shows that although Kirkgate is on the top streets list, there has been a reduction year on year (figure 6 in the Police report). Therefore this area has been removed from the red area and is now included in the amber area.

The council still considers that the proximity of this area to the late night economy in Call Lane and Lower Briggate is of a concern, and so has placed this area in the amber area to ensure that new businesses in this area provide a different style of premises to the late night bars and nightclubs which are saturating the red area.



## Albion Street/Woodhouse Area

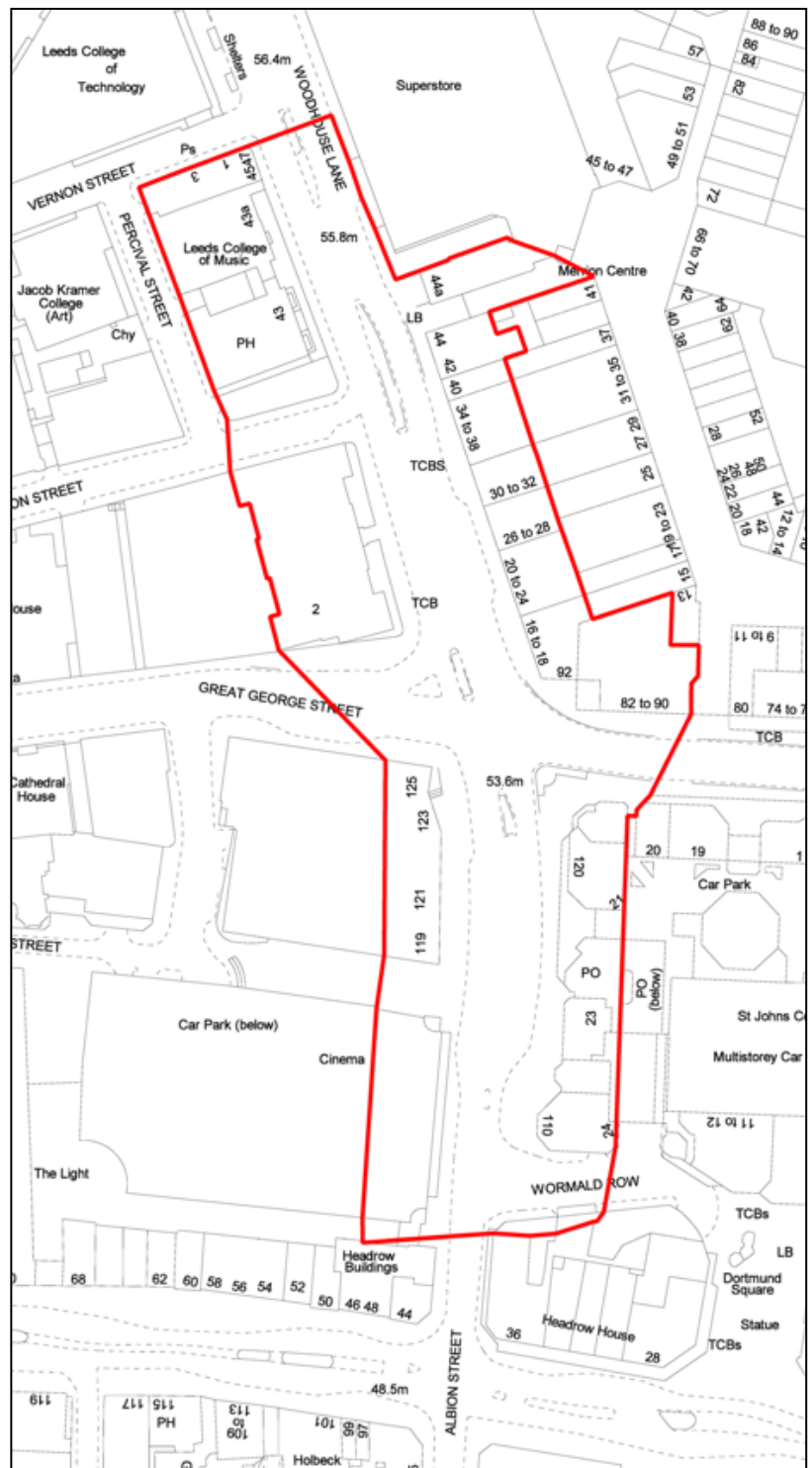
The police report clearly shows an increase in calls for service in Albion Street and Woodhouse Lane which evidences nuisance in this area. This remains a busy area during the post-midnight weekend hours with an increase in calls for service of 5.4% for Albion Street and 16.8% for Woodhouse Lane.

The top ten streets in the Calls for Service table are:

1. Briggate
2. Great George Street
3. Call Lane
4. The Headrow
5. Boar Lane
6. Albion Street
7. Woodhouse Lane
8. New York Street
9. New Briggate
10. Millgarth Street.

Great George Street, New Briggate and Millgarth Street have seen a reduction in calls for service from the preceding 12 months. This shows two clear areas where the calls for service are high – the Call Lane/Briggate/Boar Lane area which is already covered by the red area. The other main area is Albion Street, Woodhouse Lane and the Headrow.

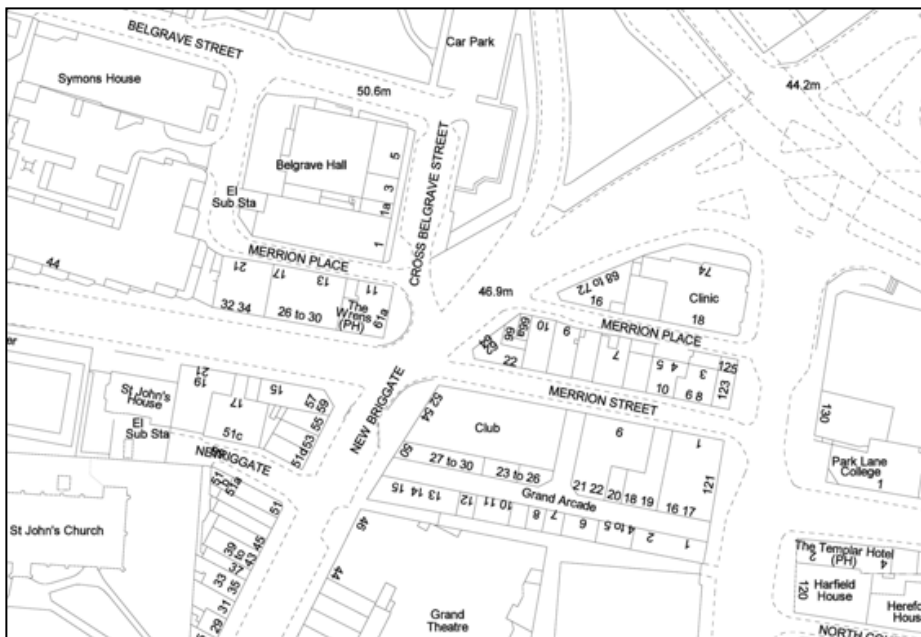
In addition the Police report shows that this area remains a hotspot for robbery, assault and theft. For these reasons this area is now included in the red zone as the cumulative impact of the number of premises in this area has a direct impact on crime and disorder in this area.



## Merrion Street

In the past year a new night time economy area has been developed at the north end of New Briggate, around a side street which is an extension of Merrion Street. There are a number of new late night bars, with a food offer opening in this area in the last year. With the imminent opening of three more premises in this area, it is expected that this part of the city will become very busy and vibrant after midnight.

The Police report shows a slight increase in calls for service (Appendix 1 to the Police report “Analysis of Leeds City Centre High Volume Night-time Economy Related Crime”), which shows a small increase in nuisance in this area.



This area remains in the amber area this year, as this provides the most flexibility to negotiate with applicants regarding safeguards that can be put in place to prevent this area becoming a crime or nuisance hotspot.

## **Conclusion**

The review of the cumulative impact of licensed premises on the city centre shows:

- A continuation of the problems being experienced in the Lower Briggate, Call Lane, Duncan Street triangle
- A reduction of problems in the Assembly Street area which may be temporary
- The removal of the Kirkgate area from the red area to encourage development in this area
- An increase in calls for service indicating nuisance being experienced in the Albion Street area
- Although crime stats are down in the Albion Street Area they still remain high for the city centre, and so are highlighted as a crime hotspot
- An increase in the number of premises in the Merrion Street area which at the moment have not shown an increase in problems in the area

---

The maps in this document are based upon the Ordnance Survey's digital data with the permission of the Ordnance Survey on behalf of the controller of Her Majesty's Stationary Office. © Unauthorised reproduction infringes Crown Copyright and may lead to prosecution or civil proceedings Leeds City Council O.S. Licence No 1000019567. © Crown Copyright all rights reserved.